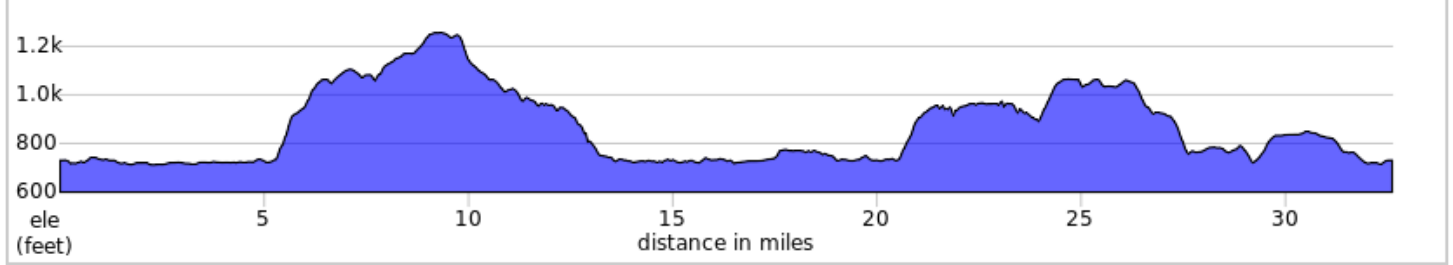
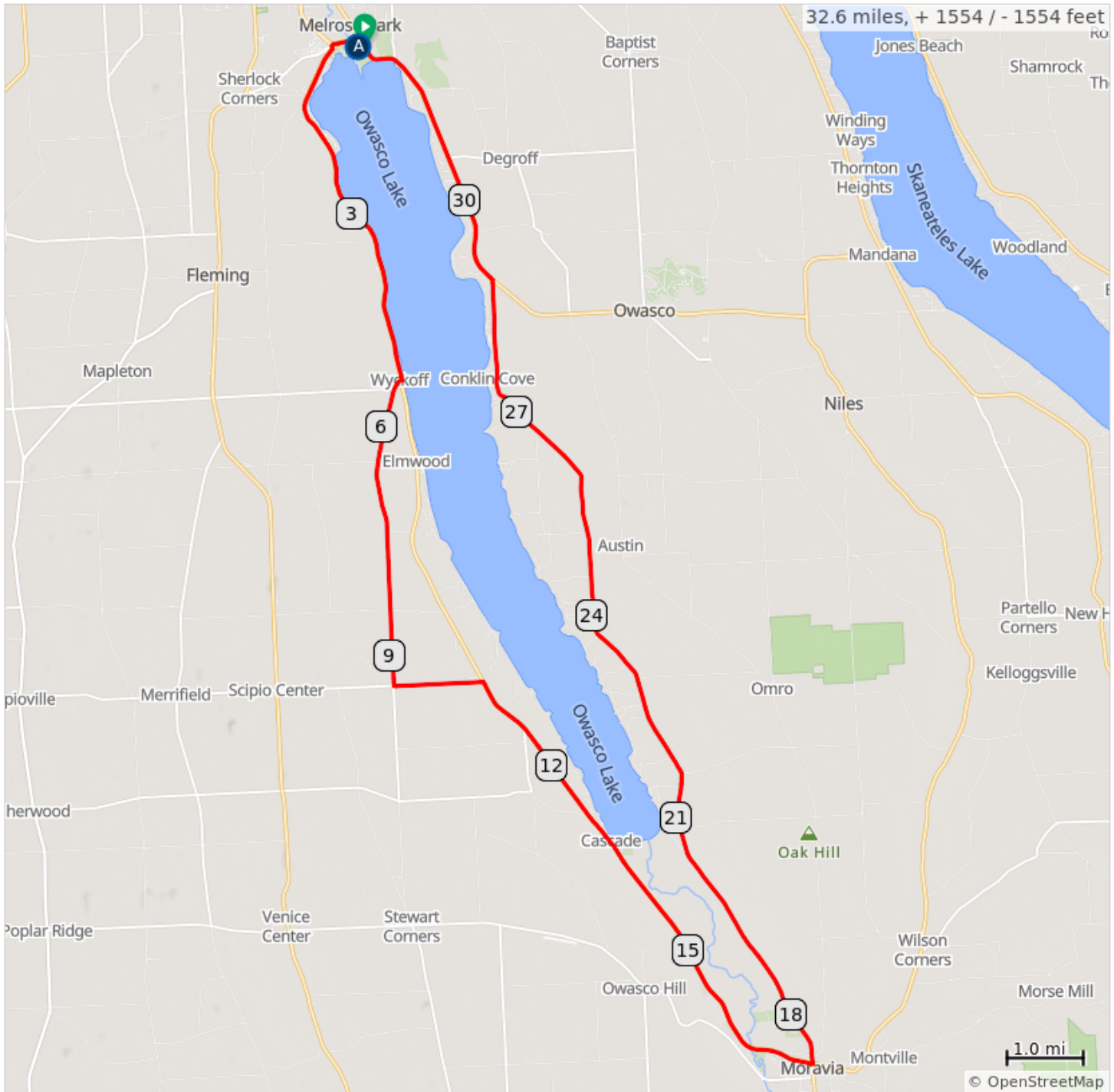


Owasco.Lake.1-Wycoff.Rd-33.miles
















32.6 miles, 1,554 ft Climbing.

A. Start & Finish - Emerson Park







Owasco Velo Club Cycling Route

Owasco.Lake.1-Wycoff.Rd-33.miles

Num	Type	Note	Dist	Next
1.		Start of route	0.0	0.1
2.		L onto White Bridge Rd	0.1	0.3
3.		Enter the traffic circle	0.5	0.1
4.		Exit the traffic circle onto NY-38 S	0.5	4.7
5.		Climb 4.0 miles Moderate	5.2	0.1
6.		R onto Wyckoff Rd	5.3	4.1
7.		L onto Center Rd	9.4	1.1
8.		Sharp R to stay on Center Rd	10.5	0.0
9.		R onto NY-38 S	10.5	6.8
10.		L onto N Main St	17.3	0.6
11.		Continue onto Rockefeller Rd	17.9	2.6
12.		Climb 1.0 mile Moderate	20.5	3.5
13.		Climb 3/4 mile Moderate	24.0	4.9

24.0 miles. +1091/-928 feet

Num	Type	Note	Dist	Next
14.		L onto NY-38A N	28.9	0.4
15.		Climb 3/4 mile Medium	29.3	3.3
16.		L	32.6	0.0
17.		End of route	32.6	0.0

8.6 miles. +140/-198 feet