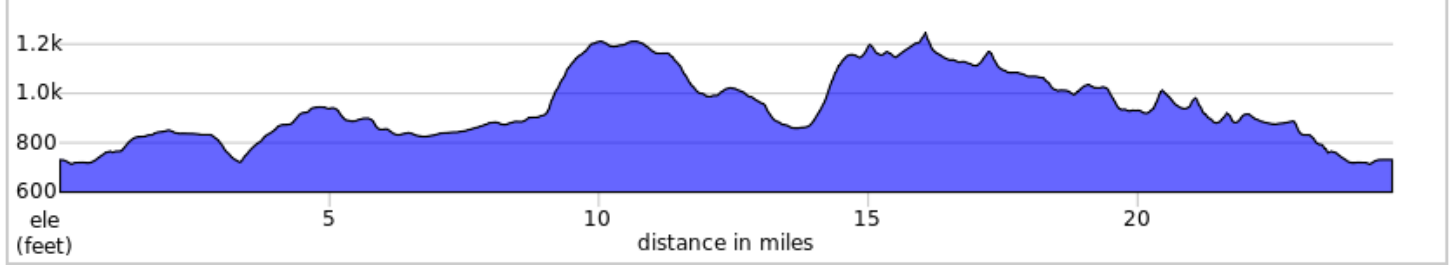
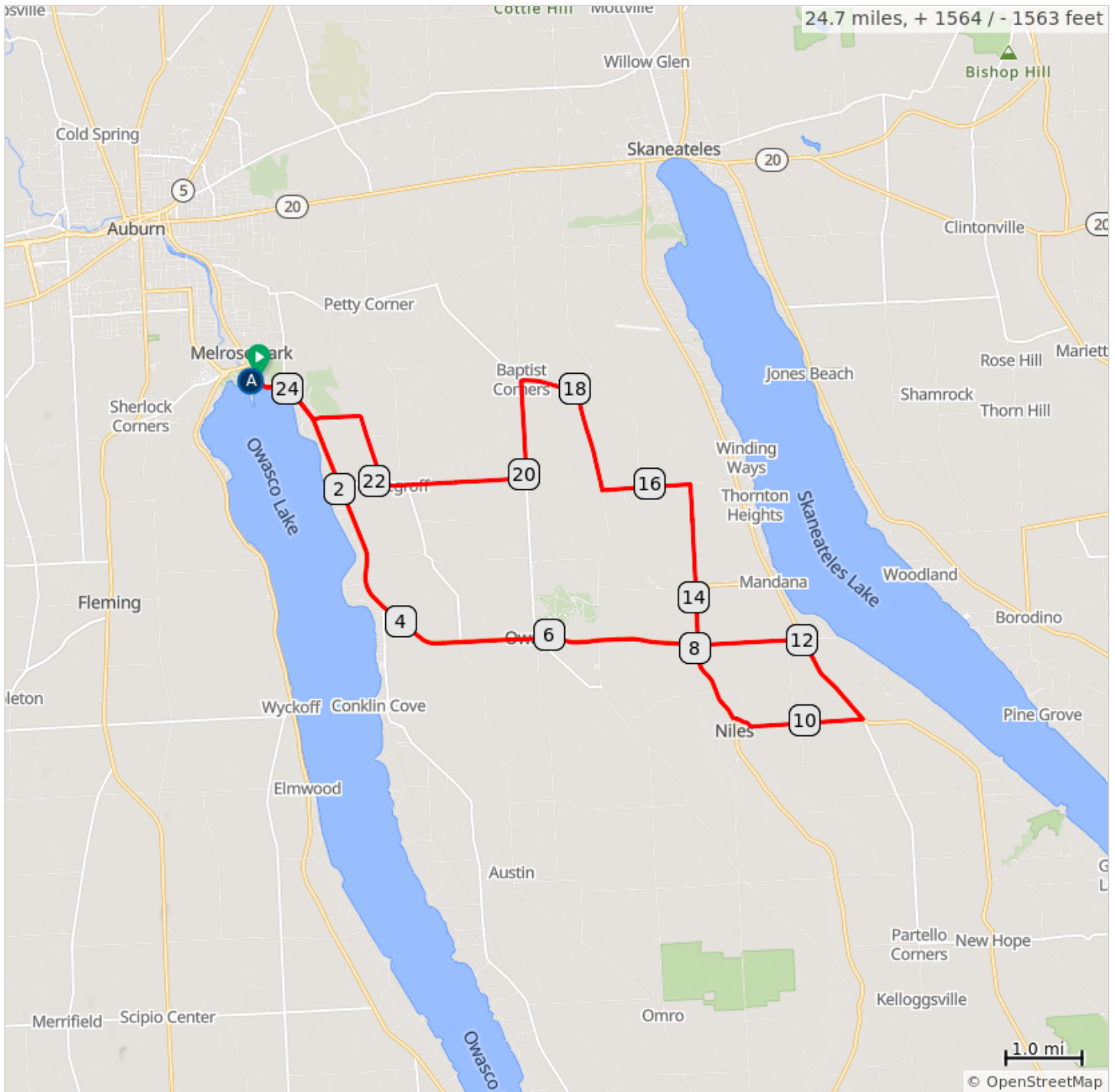


# Dewitt.Rd.1-Hencoop.Rd-25.miles









24.6 miles, 1,564 ft climbing

## A. Start & Finish - Emerson Park







Owasco Velo Club Cycling Route

Dewitt.Rd.1-Hencoop.Rd-25.miles

Num	Type	Note	Dist	Next
1.		Start of route	0.0	3.3
2.		Climb 1.5 miles Easy	3.3	4.6
3.		R to stay on NY-38A S	7.9	1.1
4.		L onto Dewitt Rd	9.0	0.0
5.		Climb 1.0 mile Moderate	9.0	1.7
6.		L onto NY-41A N	10.7	1.3
7.		L onto Heifer St	12.0	1.4
8.		R onto NY-359 N	13.4	0.6
9.		Slight L onto Weeks Rd	14.0	1.5
10.		L onto Hencoop Rd	15.5	1.1
11.		R onto Benson Rd	16.7	1.3
12.		L onto Baptist Corner Rd	18.0	0.8
13.		L onto North Road	18.8	1.3
14.		R onto Swartout Rd	20.0	1.9
15.		R onto Bevier Rd	22.0	1.6

22.0 miles. +1504/-1329 feet

Num	Type	Note	Dist	Next
16.		R onto E Lake Rd/Owasco Rd	23.5	1.0
17.		L	24.5	0.1
18.		R onto E Lake Rd/Owasco Rd	24.7	0.1
19.		End of route	24.7	0.0

2.8 miles. +21/-51 feet